

Directions to: Community Behavioral Health (CBH) 801 Market Street, Philadelphia, PA



Public Transportation Directions

From South Philadelphia:

1. Take BSL Orange Line Train heading to Fern Rock Trans Ctr
2. Get off at City Hall Station
3. Interchange underground and take Blue MFL line heading to Frankford Transportation Center
4. Get off at 8th Street Station. You will see your destination at 801 Market St.

From North Philadelphia:

By Bus:

1. From 6th and Venango, take Bus #47 Whitman Plaza
2. Get off at Market St & 8th St
3. Head west on Market towards N 8th St for about 1 min. Your destination will be on the right.

By Train:

1. Take BSL Orange Line Train from Erie Station located at W Erie Ave & N Broad St heading toward 8th Street Station
2. Get off at 8th Street Station. You will see your destination at 801 Market St.

From West Philadelphia:

1. At 46th & Market take MFL Blue Line Train heading towards Frankford Transportation Center
2. Get off at 8th St Station. You will see your destination at 801 Market St.

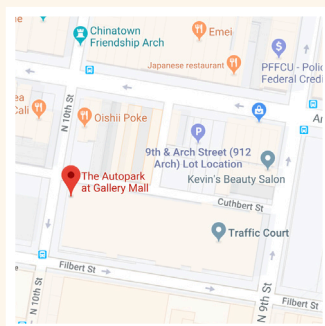

From University City/30th St. Station:

1. At 30th & Market Station take MFL Blue Line Train heading towards Frankford Transportation Center
2. Get off at 8th St Station
3. You will see your destination at 801 Market St.

Please visit [SEPTA](#) for more information about Philadelphia's public transit system.



Driving Directions to AutoPark at Fashion District



AutoPark at Fashion District

45 N. 10th Street, Philadelphia, PA
215.683.9409

From South Philadelphia via I-95 N:

1. Get on I-95 N from Packer Ave
2. Continue on I-95 N to Callowhill St. Take exit 22 from I-95 N
3. Follow Callowhill St, 6th St and Arch St to N 10th St

From North Philadelphia via N Broad St:

1. Head southwest on Rising Sun Ave toward N 9th St
2. Turn left onto N Broad St
3. Turn left onto Vine St
4. Turn right onto N 10th St (*Destination will be on the left*)

From West Philadelphia via Martin Luther King Jr Dr:

1. Take S Concourse Drive, Martin Luther King Jr Dr and I-676 to N 10th Street
2. Turn right onto N 10th St (*Destination will be on the left*)

From University City/30th St. Station via Market St:

1. Get on I-676
2. Follow I-676 to N 8th Street. Take the 8th Street Exit from I-676
3. Follow N 8th Street and Arch St to N 10th St



Driving Directions to CBH

From South Philadelphia via I-95 N:

1. Get on I-95 N from Packer Ave
2. Continue on I-95 N to Callowhill St. Take exit 22 from I-95 N
3. Take N 6th St to Market St
 - Merge onto Callowhill St
 - Use the left 2 lanes to turn left onto 6th St
 - Turn right onto Market St (*destination will be on the right*).

From University City/30th St. Station via Market St:

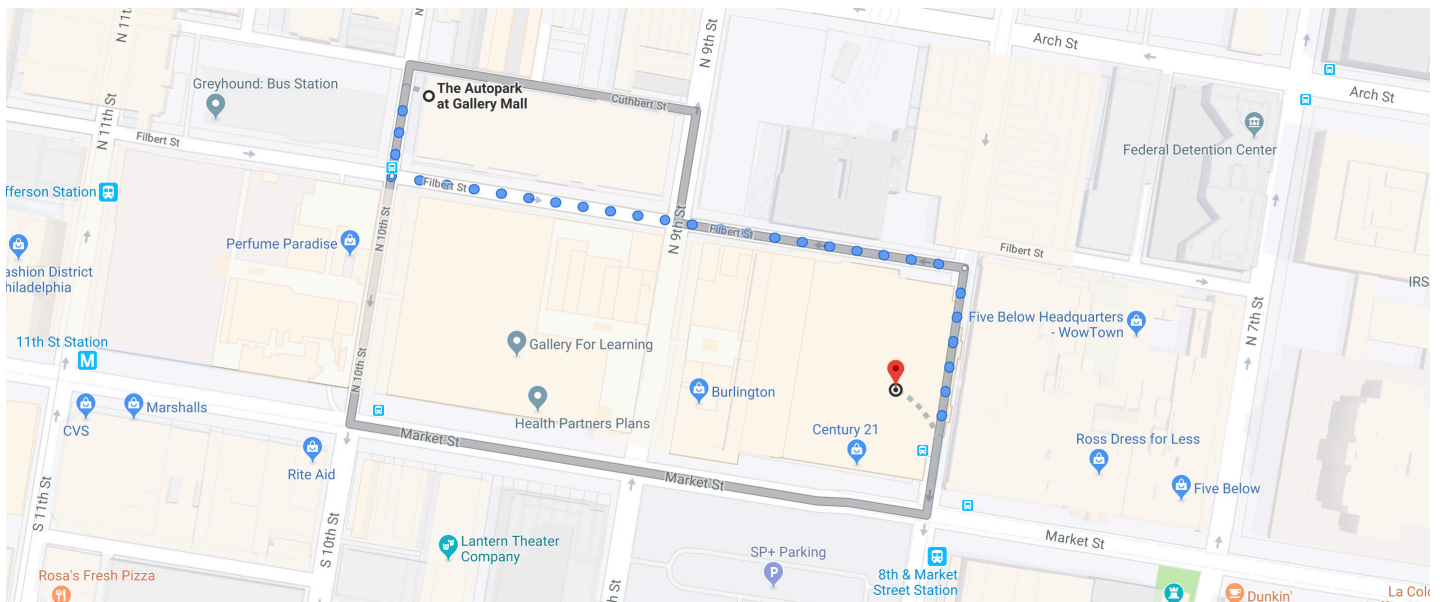
1. Head east on Market St toward Schuylkill Ave/SR 3039
2. Use the left lane to turn right onto S 15th St
3. Use the left 2 lanes to turn slightly left onto S Penn Square
4. Keep left to stay on S Penn Square
5. Use the right 2 lanes to turn right onto Market St (*destination will be on the left*)

From West Philadelphia via Martin Luther King Jr Dr:

1. Take S Concourse Dr and Martin Luther King Jr Dr to I-676
2. Continue on I-676 to N 8th St. Take the 8th St exit from I-676
 - Merge onto I-676
 - Take the 8th St exit
3. Follow N 8th St to Market St.
 - Turn right onto N 8th St
 - Turn right onto Market St. Arrive at destination.

From North Philadelphia via N 6th St:

1. Take Germantown Ave to W. Cambria St
2. Take N 9th St to Germantown Ave
3. Turn N 6th St to Market St



Walking Directions to CBH

From AutoPark at Gallery Mall:

1. Head south on N 10th St toward Filbert Street
2. Turn left onto Filbert St
3. Turn right onto N 8th St (*Destination will be on the right*)



PHILADELPHIA
AUTISM PROJECT

JOIN OUR COMMUNITY!



/PhillyAutism



/PhillyAutism



/Philly_Autism

QUESTIONS? CONTACT US:

(215) 571.3209 or (215) 571.3152

phillyap@drexel.edu

www.phillyautismproject.org